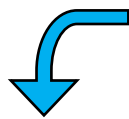


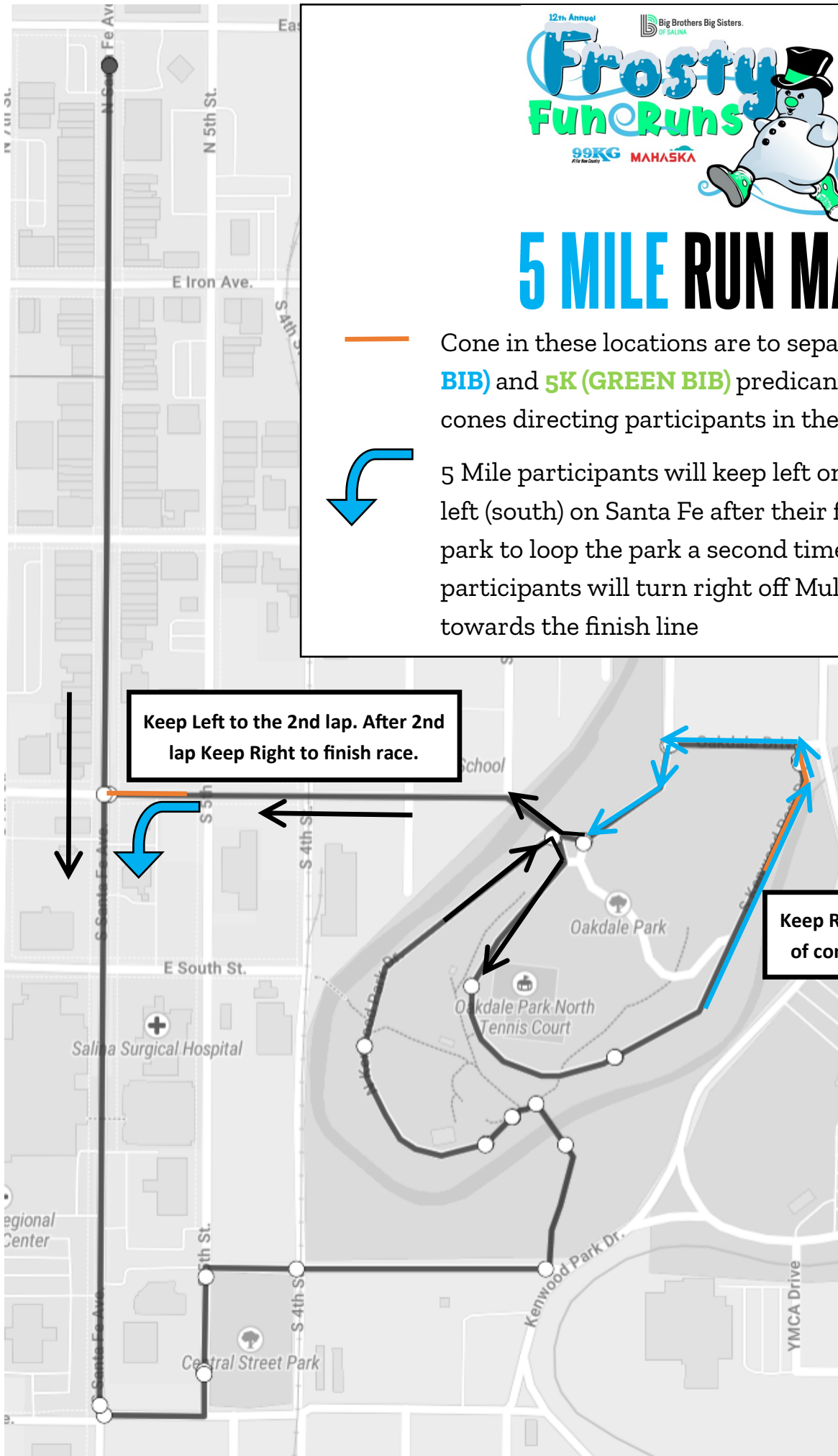


5 MILE RUN MAP

— Cone in these locations are to separate the **5 Mile (BLUE BIB)** and **5K (GREEN BIB)** participants. Signs will be on cones directing participants in the correct directions.







5 Mile participants will keep left on Mulberry to turn left (south) on Santa Fe after their first loop through the park to loop the park a second time. After 2nd lap, participants will turn right off Mulberry to Santa Fe towards the finish line





5K/1 MILE RACE MAP

-  Merry Mile turnaround point is in front of Equity Bank. Participants will remain in the MIDDLE of the street to their turn around point.
-  Cone in these locations are to separate the **5 Mile (BLUE BIB)** and **5K (GREEN BIB)** participants. Signs will be in the area directing participants in the correct directions.
-  5K participants will keep **RIGHT** on Mulberry to turn right (north) on to Santa Fe
-  Kid's Santa Sprint starting point

